










































Site Code: 000002006001
 Station ID:
 SEYON POND ROAD GROTON
 500 FEET WEST OF US RT 302
 Latitude: -999' 0.000 South

Start Time	Mon 12-Jun-06	Tue 13-Jun-06	Wed 14-Jun-06	Thu 15-Jun-06	Fri 16-Jun-06	Average Day	Sat 17-Jun-06	Sun 18-Jun-06	Week Average
12:00 AM	*	*	*	*	*	*	0	2	1 
01:00	*	*	*	*	*	*	0	0	0
02:00	*	*	*	*	*	*	0	0	0
03:00	*	*	*	*	*	*	1	1	1 
04:00	*	*	*	*	*	*	1	0	0
05:00	*	*	*	*	*	*	0	0	0
06:00	*	*	*	*	*	*	0	1	0
07:00	*	*	*	*	*	*	2	7	4 
08:00	*	*	*	*	*	*	3	6	4 
09:00	*	*	*	*	*	*	15	10	12 
10:00	*	*	*	*	*	*	7	6	6 
11:00	*	*	*	*	*	*	4	8	6 
12:00 PM	*	*	*	*	10	10	6	2	6 
01:00	*	*	*	*	2	2	1	9	4 
02:00	*	*	*	*	3	3	6	6	5 
03:00	*	*	*	*	2	2	5	6	4 
04:00	*	*	*	*	8	8	2	2	4 
05:00	*	*	*	*	5	5	7	8	7 
06:00	*	*	*	*	2	2	0	2	1 
07:00	*	*	*	*	4	4	4	4	4 
08:00	*	*	*	*	1	1	6	2	3 
09:00	*	*	*	*	2	2	1	1	1 
10:00	*	*	*	*	0	0	0	0	0
11:00	*	*	*	*	0	0	0	0	0
Day Total	0	0	0	0	39	39	71	83	73
% Avg. WkDay	0.0%	0.0%	0.0%	0.0%	100.0%				
% Avg. Week	0.0%	0.0%	0.0%	0.0%	53.4%	53.4%	97.3%	113.7%	
AM Peak Volume							09:00 15	09:00 10	09:00 12
PM Peak Volume					12:00 10	12:00 10	17:00 7	13:00 9	17:00 7

Site Code: 000002006001
 Station ID:
 SEYON POND ROAD GROTON
 500 FEET WEST OF US RT 302
 Latitude: -999' 0.000 South

Start Time	Mon 19-Jun-06	Tue 20-Jun-06	Wed 21-Jun-06	Thu 22-Jun-06	Fri 23-Jun-06	Average Day	Sat 24-Jun-06	Sun 25-Jun-06	Week Average
12:00 AM	0	0	0	0	0	0	0	1	0
01:00	0	0	0	0	0	0	0	0	0
02:00	1	1	1	1	1	1	1	0	1 
03:00	0	0	0	0	0	0	0	1	0
04:00	0	0	0	1	0	0	0	0	0
05:00	3	1	1	1	2	2	0	0	1 
06:00	2	3	3	3	1	2	2	0	2 
07:00	6	9	5	2	4	5	5	6	5 
08:00	5	1	3	4	4	3	7	4	4 
09:00	5	3	5	1	6	4	13	14	7 
10:00	4	4	7	6	7	6	8	7	6 
11:00	6	3	6	4	4	5	4	4	4 
12:00 PM	2	5	4	2	7	4	7	5	5 
01:00	3	1	2	5	3	3	8	7	4 
02:00	4	1	2	4	8	4	17	7	6 
03:00	2	0	6	2	3	3	4	15	5 
04:00	3	2	7	3	6	4	5	8	5 
05:00	3	4	4	3	10	5	11	4	6 
06:00	3	5	10	5	4	5	11	6	6 
07:00	2	6	3	3	4	4	3	5	4 
08:00	3	1	3	4	3	3	4	1	3 
09:00	0	1	3	1	1	1	2	2	1 
10:00	0	0	0	0	0	0	1	0	0
11:00	0	0	0	0	0	0	1	0	0
Day Total	57	51	75	55	78	64	114	97	75
% Avg. WkDay	89.1%	79.7%	117.2%	85.9%	121.9%				
% Avg. Week	76.0%	68.0%	100.0%	73.3%	104.0%	85.3%	152.0%	129.3%	
AM Peak	07:00	07:00	10:00	10:00	10:00	10:00	09:00	09:00	09:00
Volume	6	9	7	6	7	6	13	14	7
PM Peak	14:00	19:00	18:00	13:00	17:00	17:00	14:00	15:00	14:00
Volume	4	6	10	5	10	5	17	15	6

Site Code: 000002006001
 Station ID:
 SEYON POND ROAD GROTON
 500 FEET WEST OF US RT 302
 Latitude: -999' 0.000 South

Start Time	Mon 26-Jun-06	Tue 27-Jun-06	Wed 28-Jun-06	Thu 29-Jun-06	Fri 30-Jun-06	Average Day	Sat 01-Jul-06	Sun 02-Jul-06	Week Average
12:00 AM	0	*	*	*	*	0	*	*	0
01:00	0	*	*	*	*	0	*	*	0
02:00	0	*	*	*	*	0	*	*	0
03:00	1	*	*	*	*	1	*	*	1 
04:00	0	*	*	*	*	0	*	*	0
05:00	1	*	*	*	*	1	*	*	1 
06:00	4	*	*	*	*	4	*	*	4 
07:00	3	*	*	*	*	3	*	*	3 
08:00	3	*	*	*	*	3	*	*	3 
09:00	2	*	*	*	*	2	*	*	2 
10:00	*	*	*	*	*	*	*	*	*
11:00	*	*	*	*	*	*	*	*	*
12:00 PM	*	*	*	*	*	*	*	*	*
01:00	*	*	*	*	*	*	*	*	*
02:00	*	*	*	*	*	*	*	*	*
03:00	*	*	*	*	*	*	*	*	*
04:00	*	*	*	*	*	*	*	*	*
05:00	*	*	*	*	*	*	*	*	*
06:00	*	*	*	*	*	*	*	*	*
07:00	*	*	*	*	*	*	*	*	*
08:00	*	*	*	*	*	*	*	*	*
09:00	*	*	*	*	*	*	*	*	*
10:00	*	*	*	*	*	*	*	*	*
11:00	*	*	*	*	*	*	*	*	*
Day Total	14	0	0	0	0	14	0	0	14
% Avg. WkDay	100.0%	0.0%	0.0%	0.0%	0.0%				
% Avg. Week	100.0%	0.0%	0.0%	0.0%	0.0%	100.0%	0.0%	0.0%	
AM Peak	06:00					06:00			06:00
Volume	4					4			4
PM Peak									
Volume									
Grand Total	71	51	75	55	117	117	185	180	162
ADT		ADT 74		AADT 74					