

















































NVDA
 36 Eastern Avenue
 St. Johnsbury
 VT 05819

Site Code: 00000000042
 Station ID:
 CREEK ROAD IRASBURG
 SOUTH OF VT ROUTE 58
 Latitude: -999' 0.000 South

Start Time	Mon 28-May-01	Tue 29-May-01	Wed 30-May-01	Thu 31-May-01	Fri 01-Jun-01	Average Day	Sat 02-Jun-01	Sun 03-Jun-01	Week Average
12:00 AM	*	*	*	*	*	*	16	15	16 
01:00	*	*	*	*	*	*	6	9	8 
02:00	*	*	*	*	*	*	9	4	6 
03:00	*	*	*	*	*	*	7	3	5 
04:00	*	*	*	*	*	*	5	3	4 
05:00	*	*	*	*	*	*	11	2	6 
06:00	*	*	*	*	*	*	16	14	15 
07:00	*	*	*	*	*	*	46	12	29 
08:00	*	*	*	*	*	*	76	98	87 
09:00	*	*	*	*	*	*	67	106	86 
10:00	*	*	*	*	*	*	104	65	84 
11:00	*	*	*	*	*	*	118	98	108 
12:00 PM	*	*	*	*	*	*	96	129	112 
01:00	*	*	*	*	58	58	96	105	86 
02:00	*	*	*	*	84	84	92	89	88 
03:00	*	*	*	*	161	161	103	113	126 
04:00	*	*	*	*	129	129	86	83	99 
05:00	*	*	*	*	147	147	80	62	96 
06:00	*	*	*	*	111	111	61	96	89 
07:00	*	*	*	*	93	93	68	75	79 
08:00	*	*	*	*	72	72	57	58	62 
09:00	*	*	*	*	59	59	47	49	52 
10:00	*	*	*	*	32	32	34	15	27 
11:00	*	*	*	*	21	21	25	12	19 
Day Total	0	0	0	0	967	967	1326	1315	1389
% Avg. WkDay	0.0%	0.0%	0.0%	0.0%	100.0%				
% Avg. Week	0.0%	0.0%	0.0%	0.0%	69.6%	69.6%	95.5%	94.7%	
AM Peak Vol.							11:00 118	09:00 106	11:00 108
PM Peak Vol.					15:00 161	15:00 161	15:00 103	12:00 129	15:00 126

NVDA
 36 Eastern Avenue
 St. Johnsbury
 VT 05819

Site Code: 00000000042
 Station ID:
 CREEK ROAD IRASBURG
 SOUTH OF VT ROUTE 58
 Latitude: -999' 0.000 South

Start Time	Mon 04-Jun-01	Tue 05-Jun-01	Wed 06-Jun-01	Thu 07-Jun-01	Fri 08-Jun-01	Average Day	Sat 09-Jun-01	Sun 10-Jun-01	Week Average
12:00 AM	5	4	7	6	5	5	*	*	5 
01:00	2	5	3	3	7	4	*	*	4 
02:00	1	0	3	1	1	1	*	*	1 
03:00	6	6	3	2	2	4	*	*	4 
04:00	12	15	3	13	11	11	*	*	11 
05:00	18	20	23	25	23	22	*	*	22 
06:00	56	61	53	52	69	58	*	*	58 
07:00	99	89	93	106	126	103	*	*	103 
08:00	90	72	84	78	100	85	*	*	85 
09:00	51	57	72	57	83	64	*	*	64 
10:00	50	60	78	78	*	66	*	*	66 
11:00	71	66	61	65	*	66	*	*	66 
12:00 PM	89	83	64	57	*	73	*	*	73 
01:00	72	63	106	77	*	80	*	*	80 
02:00	73	99	95	72	*	85	*	*	85 
03:00	125	103	110	117	*	114	*	*	114 
04:00	124	111	124	97	*	114	*	*	114 
05:00	110	119	118	127	*	118	*	*	118 
06:00	105	103	118	83	*	102	*	*	102 
07:00	69	78	68	81	*	74	*	*	74 
08:00	64	73	61	79	*	69	*	*	69 
09:00	32	34	32	43	*	35	*	*	35 
10:00	4	24	12	17	*	14	*	*	14 
11:00	4	13	10	10	*	9	*	*	9 
Day Total	1332	1358	1401	1346	427	1376	0	0	1376
% Avg. WkDay	96.8%	98.7%	101.8%	97.8%	31.0%				
% Avg. Week	96.8%	98.7%	101.8%	97.8%	31.0%	100.0%	0.0%	0.0%	
AM Peak	07:00	07:00	07:00	07:00	07:00	07:00			07:00
Vol.	99	89	93	106	126	103			103
PM Peak	15:00	17:00	16:00	17:00		17:00			17:00
Vol.	125	119	124	127		118			118
Grand Total	1332	1358	1401	1346	1394	2343	1326	1315	2765
ADT		ADT 1,377		AADT 1,377					