

Counts performed for NVDA by
 Transportation Systems Planning
 1 Bassy Street
 Lebanon, New Hampshire 03766

Site Code: 00000000091
 Station ID:
 WATER STREET ALBANY
 ~1500 FEET EAST OF VT ROUTE 14
 Latitude: -999' 0.000 South

| Start Time | Mon 17-Sep-12 | Tue 18-Sep-12 | Wed 19-Sep-12 | Thu 20-Sep-12 | Fri 21-Sep-12 | Average Day | Sat 22-Sep-12 | Sun 23-Sep-12 | Week Average |
|-------------------|------------------|------------------|------------------|------------------|------------------|----------------|------------------|------------------|-----------------|
| 12:00 AM | * | * | * | * | 2 | 2 | 6 | 1 | 3 |
| 01:00 | * | * | * | * | 2 | 2 | 1 | 0 | 1 |
| 02:00 | * | * | * | * | 3 | 3 | 1 | 0 | 1 |
| 03:00 | * | * | * | * | 2 | 2 | 0 | 0 | 1 |
| 04:00 | * | * | * | * | 3 | 3 | 3 | 4 | 3 |
| 05:00 | * | * | * | * | 8 | 8 | 2 | 1 | 4 |
| 06:00 | * | * | * | * | 32 | 32 | 7 | 3 | 14 |
| 07:00 | * | * | * | * | 44 | 44 | 13 | 13 | 23 |
| 08:00 | * | * | * | * | 31 | 31 | 35 | 18 | 28 |
| 09:00 | * | * | * | * | 31 | 31 | 49 | 32 | 37 |
| 10:00 | * | * | * | * | 30 | 30 | 57 | 22 | 36 |
| 11:00 | * | * | * | 24 | 39 | 32 | 47 | 38 | 37 |
| 12:00 PM | * | * | * | 49 | 48 | 48 | 54 | 24 | 44 |
| 01:00 | * | * | * | 35 | 37 | 36 | 35 | 34 | 35 |
| 02:00 | * | * | * | 43 | 26 | 34 | 27 | 26 | 30 |
| 03:00 | * | * | * | 29 | 56 | 42 | 40 | 37 | 40 |
| 04:00 | * | * | * | 47 | 54 | 50 | 41 | 41 | 46 |
| 05:00 | * | * | * | 51 | 62 | 56 | 33 | 45 | 48 |
| 06:00 | * | * | * | 21 | 32 | 26 | 34 | 24 | 28 |
| 07:00 | * | * | * | 37 | 33 | 35 | 22 | 27 | 30 |
| 08:00 | * | * | * | 7 | 7 | 7 | 14 | 11 | 10 |
| 09:00 | * | * | * | 9 | 18 | 14 | 6 | 3 | 9 |
| 10:00 | * | * | * | 4 | 13 | 8 | 5 | 6 | 7 |
| 11:00 | * | * | * | 2 | 8 | 5 | 2 | 4 | 4 |
| Day Total | 0 | 0 | 0 | 358 | 621 | 581 | 534 | 414 | 519 |
| % Avg. WkDay | 0.0% | 0.0% | 0.0% | 61.6% | 106.9% | | | | |
| % Avg. Week | 0.0% | 0.0% | 0.0% | 69.0% | 119.7% | 111.9% | 102.9% | 79.8% | |
| AM Peak Volume | | | | 11:00 24 | 07:00 44 | 07:00 44 | 10:00 57 | 11:00 38 | 09:00 37 |
| PM Peak Volume | | | | 17:00 51 | 17:00 62 | 17:00 56 | 12:00 54 | 17:00 45 | 17:00 48 |

Counts performed for NVDA by
 Transportation Systems Planning
 1 Bassy Street
 Lebanon, New Hampshire 03766

Site Code: 00000000091
 Station ID:
 WATER STREET ALBANY
 ~1500 FEET EAST OF VT ROUTE 14
 Latitude: -999' 0.000 South

| Start Time | Mon 24-Sep-12 | Tue 25-Sep-12 | Wed 26-Sep-12 | Thu 27-Sep-12 | Fri 28-Sep-12 | Average Day | Sat 29-Sep-12 | Sun 30-Sep-12 | Week Average |
|-----------------|------------------|------------------|------------------|------------------|------------------|----------------|------------------|------------------|-----------------|
| 12:00 AM | 1 | 2 | 6 | 1 | 0 | 2 | 2 | 3 | 2 |
| 01:00 | 0 | 0 | 1 | 0 | 0 | 0 | 1 | 1 | 0 |
| 02:00 | 1 | 1 | 0 | 0 | 1 | 1 | 0 | 0 | 0 |
| 03:00 | 3 | 5 | 2 | 4 | 2 | 3 | 0 | 2 | 3 |
| 04:00 | 2 | 1 | 0 | 1 | 2 | 1 | 2 | 2 | 1 |
| 05:00 | 5 | 5 | 8 | 8 | 5 | 6 | 3 | 1 | 5 |
| 06:00 | 25 | 22 | 23 | 19 | 28 | 23 | 10 | 8 | 19 |
| 07:00 | 38 | 51 | 50 | 48 | 56 | 49 | 14 | 12 | 38 |
| 08:00 | 34 | 29 | 59 | 23 | 40 | 37 | 38 | 27 | 36 |
| 09:00 | 33 | 43 | 46 | 42 | 42 | 41 | 39 | 32 | 40 |
| 10:00 | 40 | 36 | 39 | 39 | 32 | 37 | 47 | 22 | 36 |
| 11:00 | 34 | 30 | 40 | 25 | 37 | 33 | 56 | 32 | 36 |
| 12:00 PM | 36 | 37 | 33 | 26 | 34 | 33 | 33 | 29 | 33 |
| 01:00 | 17 | 34 | 35 | 35 | 29 | 30 | 28 | 45 | 32 |
| 02:00 | 48 | 33 | 43 | 39 | 50 | 43 | 24 | 24 | 37 |
| 03:00 | 36 | 54 | 55 | 32 | 53 | 46 | 34 | 41 | 44 |
| 04:00 | 53 | 55 | 61 | 53 | 43 | 53 | 27 | 31 | 46 |
| 05:00 | 46 | 33 | 56 | 58 | 39 | 46 | 32 | 29 | 42 |
| 06:00 | 41 | 32 | 58 | 27 | 41 | 40 | 36 | 34 | 38 |
| 07:00 | 22 | 23 | 43 | 29 | 28 | 29 | 17 | 30 | 27 |
| 08:00 | 10 | 15 | 17 | 16 | 16 | 15 | 15 | 15 | 15 |
| 09:00 | 7 | 5 | 8 | 6 | 5 | 6 | 22 | 6 | 8 |
| 10:00 | 3 | 2 | 1 | 0 | 2 | 2 | 7 | 7 | 3 |
| 11:00 | 1 | 2 | 4 | 5 | 4 | 3 | 7 | 2 | 4 |
| Day Total | 536 | 550 | 688 | 536 | 589 | 579 | 494 | 435 | 545 |
| % Avg. WkDay | 92.6% | 95.0% | 118.8% | 92.6% | 101.7% | | | | |
| % Avg. Week | 98.3% | 100.9% | 126.2% | 98.3% | 108.1% | 106.2% | 90.6% | 79.8% | |
| AM Peak | 10:00 | 07:00 | 08:00 | 07:00 | 07:00 | 07:00 | 11:00 | 09:00 | 09:00 |
| Volume | 40 | 51 | 59 | 48 | 56 | 49 | 56 | 32 | 40 |
| PM Peak | 16:00 | 16:00 | 16:00 | 17:00 | 15:00 | 16:00 | 18:00 | 13:00 | 16:00 |
| Volume | 53 | 55 | 61 | 58 | 53 | 53 | 36 | 45 | 46 |









Counts performed for NVDA by
 Transportation Systems Planning
 1 Bassy Street
 Lebanon, New Hampshire 03766

Site Code: 00000000091
 Station ID:
 WATER STREET ALBANY
 ~1500 FEET EAST OF VT ROUTE 14
 Latitude: -999' 0.000 South

| Start Time | Mon 01-Oct-12 | Tue 02-Oct-12 | Wed 03-Oct-12 | Thu 04-Oct-12 | Fri 05-Oct-12 | Average Day | Sat 06-Oct-12 | Sun 07-Oct-12 | Week Average |
|-----------------|------------------|------------------|------------------|------------------|------------------|----------------|------------------|------------------|-----------------|
| 12:00 AM | 1 | 4 | 0 | 4 | 6 | 3 | 5 | 0 | 3 |
| 01:00 | 0 | 2 | 0 | 2 | 0 | 1 | 3 | 2 | 1 |
| 02:00 | 0 | 0 | 0 | 0 | 0 | 0 | 1 | 0 | 0 |
| 03:00 | 1 | 1 | 1 | 1 | 1 | 1 | 0 | 0 | 1 |
| 04:00 | 2 | 2 | 1 | 0 | 0 | 1 | 1 | 2 | 1 |
| 05:00 | 6 | 5 | 7 | 6 | 6 | 6 | 5 | 1 | 5 |
| 06:00 | 27 | 35 | 24 | 22 | 29 | 27 | 10 | 5 | 22 |
| 07:00 | 63 | 42 | 44 | 61 | 44 | 51 | 27 | 14 | 42 |
| 08:00 | 39 | 38 | 31 | 36 | 33 | 35 | 47 | 28 | 36 |
| 09:00 | 31 | 35 | 22 | 34 | 33 | 31 | 74 | 41 | 39 |
| 10:00 | 37 | 36 | 37 | 45 | 33 | 38 | 63 | 42 | 42 |
| 11:00 | 16 | 34 | 31 | 18 | 42 | 28 | 39 | 57 | 34 |
| 12:00 PM | 36 | 41 | 38 | 41 | 43 | 40 | 58 | 56 | 45 |
| 01:00 | 42 | 21 | 38 | 33 | 42 | 35 | 37 | 27 | 34 |
| 02:00 | 44 | 47 | 43 | 37 | 67 | 48 | 35 | 34 | 44 |
| 03:00 | 40 | 46 | 52 | 46 | 71 | 51 | 48 | 37 | 49 |
| 04:00 | 44 | 43 | 45 | 63 | 73 | 54 | 38 | 39 | 49 |
| 05:00 | 48 | 48 | 38 | 46 | 31 | 42 | 37 | 35 | 40 |
| 06:00 | 27 | 41 | 34 | 50 | 46 | 40 | 30 | 38 | 38 |
| 07:00 | 24 | 29 | 30 | 35 | 22 | 28 | 20 | 17 | 25 |
| 08:00 | 11 | 5 | 19 | 18 | 16 | 14 | 12 | 10 | 13 |
| 09:00 | 7 | 7 | 18 | 12 | 12 | 11 | 13 | 7 | 11 |
| 10:00 | 1 | 4 | 4 | 5 | 15 | 6 | 14 | 9 | 7 |
| 11:00 | 4 | 4 | 2 | 1 | 8 | 4 | 3 | 5 | 4 |
| Day Total | 551 | 570 | 559 | 616 | 673 | 595 | 620 | 506 | 585 |
| % Avg. WkDay | 92.6% | 95.8% | 93.9% | 103.5% | 113.1% | | | | |
| % Avg. Week | 94.2% | 97.4% | 95.6% | 105.3% | 115.0% | 101.7% | 106.0% | 86.5% | |
| AM Peak | 07:00 | 07:00 | 07:00 | 07:00 | 07:00 | 07:00 | 09:00 | 11:00 | 07:00 |
| Volume | 63 | 42 | 44 | 61 | 44 | 51 | 74 | 57 | 42 |
| PM Peak | 17:00 | 17:00 | 15:00 | 16:00 | 16:00 | 16:00 | 12:00 | 12:00 | 15:00 |
| Volume | 48 | 48 | 52 | 63 | 73 | 54 | 58 | 56 | 49 |

Counts performed for NVDA by
 Transportation Systems Planning
 1 Bassy Street
 Lebanon, New Hampshire 03766

Site Code: 00000000091
 Station ID:
 WATER STREET ALBANY
 ~1500 FEET EAST OF VT ROUTE 14
 Latitude: -999' 0.000 South

| Start Time | Mon 08-Oct-12 | Tue 09-Oct-12 | Wed 10-Oct-12 | Thu 11-Oct-12 | Fri 12-Oct-12 | Average Day | Sat 13-Oct-12 | Sun 14-Oct-12 | Week Average |
|-------------------|------------------|------------------|------------------|------------------|------------------|----------------|------------------|------------------|---|
| 12:00 AM | 0 | * | * | * | * | 0 | * | * | 0 |
| 01:00 | 0 | * | * | * | * | 0 | * | * | 0 |
| 02:00 | 2 | * | * | * | * | 2 | * | * | 2  |
| 03:00 | 0 | * | * | * | * | 0 | * | * | 0 |
| 04:00 | 2 | * | * | * | * | 2 | * | * | 2  |
| 05:00 | 7 | * | * | * | * | 7 | * | * | 7  |
| 06:00 | 26 | * | * | * | * | 26 | * | * | 26  |
| 07:00 | 54 | * | * | * | * | 54 | * | * | 54  |
| 08:00 | 58 | * | * | * | * | 58 | * | * | 58  |
| 09:00 | 38 | * | * | * | * | 38 | * | * | 38  |
| 10:00 | 40 | * | * | * | * | 40 | * | * | 40  |
| 11:00 | * | * | * | * | * | * | * | * | * |
| 12:00 PM | * | * | * | * | * | * | * | * | * |
| 01:00 | * | * | * | * | * | * | * | * | * |
| 02:00 | * | * | * | * | * | * | * | * | * |
| 03:00 | * | * | * | * | * | * | * | * | * |
| 04:00 | * | * | * | * | * | * | * | * | * |
| 05:00 | * | * | * | * | * | * | * | * | * |
| 06:00 | * | * | * | * | * | * | * | * | * |
| 07:00 | * | * | * | * | * | * | * | * | * |
| 08:00 | * | * | * | * | * | * | * | * | * |
| 09:00 | * | * | * | * | * | * | * | * | * |
| 10:00 | * | * | * | * | * | * | * | * | * |
| 11:00 | * | * | * | * | * | * | * | * | * |
| Day Total | 227 | 0 | 0 | 0 | 0 | 227 | 0 | 0 | 227 |
| % Avg. WkDay | 100.0% | 0.0% | 0.0% | 0.0% | 0.0% | | | | |
| % Avg. Week | 100.0% | 0.0% | 0.0% | 0.0% | 0.0% | 100.0% | 0.0% | 0.0% | |
| AM Peak Volume | 08:00 58 | | | | | 08:00 58 | | | 08:00 58 |
| PM Peak Volume | | | | | | | | | |
| Grand Total | 1314 | 1120 | 1247 | 1510 | 1883 | 1982 | 1648 | 1355 | 1876 |
| ADT | | ADT 560 | | AADT 560 | | | | | |