

















































Counts performed for NVDA by
 Transpotation Systems Planning
 1 Bassy Street
 Lebanon, NH 03766

Site Code: 000002015009
 Station ID:
 MOULTON ROAD BROWNINGTON
 ~600 FEET WEST OF TH 7
 Latitude: -999' 0.000 South

Start Time	Mon 21-Sep-15	Tue 22-Sep-15	Wed 23-Sep-15	Thu 24-Sep-15	Fri 25-Sep-15	Average Day	Sat 26-Sep-15	Sun 27-Sep-15	Week Average
12:00 AM	*	*	*	*	*	*	6	4	5 
01:00	*	*	*	*	*	*	7	2	4 
02:00	*	*	*	*	*	*	1	1	1 
03:00	*	*	*	*	*	*	5	1	3 
04:00	*	*	*	*	*	*	3	1	2 
05:00	*	*	*	*	*	*	5	3	4 
06:00	*	*	*	*	*	*	11	9	10 
07:00	*	*	*	*	*	*	11	6	8 
08:00	*	*	*	*	*	*	17	16	16 
09:00	*	*	*	*	*	*	30	22	26 
10:00	*	*	*	*	*	*	24	28	26 
11:00	*	*	*	*	*	*	33	39	36 
12:00 PM	*	*	*	*	*	*	35	36	36 
01:00	*	*	*	*	*	*	28	27	28 
02:00	*	*	*	*	*	*	33	36	34 
03:00	*	*	*	*	41	41	32	39	37 
04:00	*	*	*	*	43	43	27	20	30 
05:00	*	*	*	*	32	32	19	24	25 
06:00	*	*	*	*	22	22	31	32	28 
07:00	*	*	*	*	21	21	16	24	20 
08:00	*	*	*	*	12	12	11	12	12 
09:00	*	*	*	*	16	16	8	6	10 
10:00	*	*	*	*	8	8	7	5	7 
11:00	*	*	*	*	7	7	8	0	5 
Day Total	0	0	0	0	202	202	408	393	413
% Avg. WkDay	0.0%	0.0%	0.0%	0.0%	100.0%				
% Avg. Week	0.0%	0.0%	0.0%	0.0%	48.9%	48.9%	98.8%	95.2%	
AM Peak Volume							11:00 33	11:00 39	11:00 36
PM Peak Volume					16:00 43	16:00 43	12:00 35	15:00 39	15:00 37

Counts performed for NVDA by
 Transpotation Systems Planning
 1 Bassy Street
 Lebanon, NH 03766

Site Code: 000002015009
 Station ID:
 MOULTON ROAD BROWNINGTON
 ~600 FEET WEST OF TH 7
 Latitude: -999' 0.000 South

Start Time	Mon 28-Sep-15	Tue 29-Sep-15	Wed 30-Sep-15	Thu 01-Oct-15	Fri 02-Oct-15	Average Day	Sat 03-Oct-15	Sun 04-Oct-15	Week Average
12:00 AM	1	1	3	*	*	2	*	*	2 
01:00	3	1	3	*	*	2	*	*	2 
02:00	3	2	4	*	*	3	*	*	3 
03:00	1	2	9	*	*	4	*	*	4 
04:00	5	4	13	*	*	7	*	*	7 
05:00	12	14	21	*	*	16	*	*	16 
06:00	23	17	9	*	*	16	*	*	16 
07:00	28	18	0	*	*	15	*	*	15 
08:00	26	25	0	*	*	17	*	*	17 
09:00	26	19	0	*	*	15	*	*	15 
10:00	21	17	0	*	*	13	*	*	13 
11:00	22	17	0	*	*	13	*	*	13 
12:00 PM	17	25	0	*	*	14	*	*	14 
01:00	22	23	0	*	*	15	*	*	15 
02:00	28	17	0	*	*	15	*	*	15 
03:00	24	35	0	*	*	20	*	*	20 
04:00	38	28	*	*	*	33	*	*	33 
05:00	28	18	*	*	*	23	*	*	23 
06:00	19	16	*	*	*	18	*	*	18 
07:00	13	10	*	*	*	12	*	*	12 
08:00	9	11	*	*	*	10	*	*	10 
09:00	6	4	*	*	*	5	*	*	5 
10:00	4	5	*	*	*	4	*	*	4 
11:00	3	2	*	*	*	2	*	*	2 
Day Total	382	331	62	0	0	294	0	0	294
% Avg. WkDay	129.9%	112.6%	21.1%	0.0%	0.0%				
% Avg. Week	129.9%	112.6%	21.1%	0.0%	0.0%	100.0%	0.0%	0.0%	
AM Peak	07:00	08:00	05:00			08:00			08:00
Volume	28	25	21			17			17
PM Peak	16:00	15:00				16:00			16:00
Volume	38	35				33			33
Grand Total	382	331	62	0	202	496	408	393	707
ADT		ADT 351			AADT 351				