

























Counts performed for NVDA by
 Transpotation Systems Planning
 1 Bassy Street
 Lebanon, NH 03766

Site Code: 000002015021
 Station ID:
 NORTH DANVILLE ROAD DANVILLE
 NORTH OF HAWKINS ROAD
 Latitude: -999' 0.000 South

Start Time	Mon 21-Sep-15	Tue 22-Sep-15	Wed 23-Sep-15	Thu 24-Sep-15	Fri 25-Sep-15	Average Day	Sat 26-Sep-15	Sun 27-Sep-15	Week Average
12:00 AM	*	2	2	9	2	4	*	*	4 
01:00	*	4	1	2	1	2	*	*	2 
02:00	*	0	1	1	1	1	*	*	1 
03:00	*	1	1	4	1	2	*	*	2 
04:00	*	1	4	5	1	3	*	*	3 
05:00	*	6	11	7	6	8	*	*	8 
06:00	*	13	10	14	14	13	*	*	13 
07:00	*	37	39	33	41	38	*	*	38 
08:00	*	36	43	42	57	44	*	*	44 
09:00	*	23	38	31	30	30	*	*	30 
10:00	*	23	31	33	48	34	*	*	34 
11:00	*	37	24	34	27	30	*	*	30 
12:00 PM	*	36	35	37	30	34	*	*	34 
01:00	*	30	30	36	37	33	*	*	33 
02:00	37	52	40	36	40	41	*	*	41 
03:00	36	43	47	43	36	41	*	*	41 
04:00	51	43	59	49	49	50	*	*	50 
05:00	46	49	44	59	*	50	*	*	50 
06:00	44	49	41	40	*	44	*	*	44 
07:00	31	26	37	30	*	31	*	*	31 
08:00	22	13	17	13	*	16	*	*	16 
09:00	13	12	10	14	*	12	*	*	12 
10:00	6	3	5	9	*	6	*	*	6 
11:00	2	5	3	5	*	4	*	*	4 
Day Total	288	544	573	586	421	571	0	0	571
% Avg. WkDay	50.4%	95.3%	100.4%	102.6%	73.7%				
% Avg. Week	50.4%	95.3%	100.4%	102.6%	73.7%	100.0%	0.0%	0.0%	
AM Peak		07:00	08:00	08:00	08:00	08:00			08:00
Volume		37	43	42	57	44			44
PM Peak	16:00	14:00	16:00	17:00	16:00	16:00			16:00
Volume	51	52	59	59	49	50			50
Grand Total	288	544	573	586	421	571	0	0	571
ADT		ADT 582		AADT 582					