











































Counts performed for NVDA by
 Transportation Systems Planning
 1 Bassy Street
 Lebanon, New Hampshire 03766

Site Code: 00000000027
 Station ID:
 PERRON HILL ROAD GLOVER
 ~900 FEET WEST OF VT ROUTE 16
 Latitude: -999' 0.000 South

Start Time	Mon 23-Jul-12	Tue 24-Jul-12	Wed 25-Jul-12	Thu 26-Jul-12	Fri 27-Jul-12	Average Day	Sat 28-Jul-12	Sun 29-Jul-12	Week Average
12:00 AM	*	*	*	*	*	*	*	0	0
01:00	*	*	*	*	*	*	*	0	0
02:00	*	*	*	*	*	*	*	0	0
03:00	*	*	*	*	*	*	*	4	4 
04:00	*	*	*	*	*	*	*	3	3 
05:00	*	*	*	*	*	*	*	1	1 
06:00	*	*	*	*	*	*	*	1	1 
07:00	*	*	*	*	*	*	*	4	4 
08:00	*	*	*	*	*	*	*	11	11 
09:00	*	*	*	*	*	*	*	13	13 
10:00	*	*	*	*	*	*	*	25	25 
11:00	*	*	*	*	*	*	*	25	25 
12:00 PM	*	*	*	*	*	*	*	28	28 
01:00	*	*	*	*	*	*	*	27	27 
02:00	*	*	*	*	*	*	35	30	32 
03:00	*	*	*	*	*	*	45	33	39 
04:00	*	*	*	*	*	*	23	33	28 
05:00	*	*	*	*	*	*	16	18	17 
06:00	*	*	*	*	*	*	24	11	18 
07:00	*	*	*	*	*	*	18	8	13 
08:00	*	*	*	*	*	*	11	5	8 
09:00	*	*	*	*	*	*	5	4	4 
10:00	*	*	*	*	*	*	3	2	2 
11:00	*	*	*	*	*	*	5	1	3 
Day Total	0	0	0	0	0	0	185	287	306
% Avg. WkDay	0.0%	0.0%	0.0%	0.0%	0.0%				
% Avg. Week	0.0%	0.0%	0.0%	0.0%	0.0%	0.0%	60.5%	93.8%	
AM Peak Volume								10:00 25	10:00 25
PM Peak Volume							15:00 45	15:00 33	15:00 39












Counts performed for NVDA by
 Transportation Systems Planning
 1 Bassy Street
 Lebanon, New Hampshire 03766

Site Code: 00000000027
 Station ID:
 PERRON HILL ROAD GLOVER
 ~900 FEET WEST OF VT ROUTE 16
 Latitude: -999' 0.000 South

Start Time	Mon 30-Jul-12	Tue 31-Jul-12	Wed 01-Aug-12	Thu 02-Aug-12	Fri 03-Aug-12	Average Day	Sat 04-Aug-12	Sun 05-Aug-12	Week Average
12:00 AM	0	0	0	1	0	0	1	0	0
01:00	0	0	0	0	1	0	2	0	0
02:00	0	0	0	0	0	0	0	0	0
03:00	0	5	0	3	0	2	3	0	2 
04:00	1	3	1	1	0	1	2	0	1 
05:00	3	2	4	3	3	3	0	0	2 
06:00	8	5	10	7	6	7	5	5	7 
07:00	16	25	17	16	20	19	9	11	16 
08:00	17	20	21	23	12	19	17	12	17 
09:00	14	21	7	20	12	15	28	23	18 
10:00	30	21	26	25	24	25	26	16	24 
11:00	17	25	16	27	16	20	33	34	24 
12:00 PM	16	10	17	28	19	18	23	30	20 
01:00	23	16	34	19	33	25	28	24	25 
02:00	22	26	29	25	22	25	25	27	25 
03:00	23	15	20	26	31	23	57	43	31 
04:00	20	23	16	29	25	23	21	24	23 
05:00	28	25	21	35	29	28	17	18	25 
06:00	15	16	17	19	13	16	26	17	18 
07:00	11	4	15	13	17	12	19	19	14 
08:00	8	8	13	13	7	10	13	11	10 
09:00	10	5	5	10	6	7	20	5	9 
10:00	0	8	5	1	0	3	8	2	3 
11:00	0	0	2	3	2	1	3	1	2 
Day Total	282	283	296	347	298	302	386	322	316
% Avg. WkDay	93.4%	93.7%	98.0%	114.9%	98.7%				
% Avg. Week	89.2%	89.6%	93.7%	109.8%	94.3%	95.6%	122.2%	101.9%	
AM Peak	10:00	07:00	10:00	11:00	10:00	10:00	11:00	11:00	10:00
Volume	30	25	26	27	24	25	33	34	24
PM Peak	17:00	14:00	13:00	17:00	13:00	17:00	15:00	15:00	15:00
Volume	28	26	34	35	33	28	57	43	31

Counts performed for NVDA by
 Transportation Systems Planning
 1 Bassy Street
 Lebanon, New Hampshire 03766

Site Code: 00000000027
 Station ID:
 PERRON HILL ROAD GLOVER
 ~900 FEET WEST OF VT ROUTE 16
 Latitude: -999' 0.000 South

Start Time	Mon 06-Aug-12	Tue 07-Aug-12	Wed 08-Aug-12	Thu 09-Aug-12	Fri 10-Aug-12	Average Day	Sat 11-Aug-12	Sun 12-Aug-12	Week Average
12:00 AM	0	*	*	*	*	0	*	*	0
01:00	1	*	*	*	*	1	*	*	1 
02:00	1	*	*	*	*	1	*	*	1 
03:00	3	*	*	*	*	3	*	*	3 
04:00	1	*	*	*	*	1	*	*	1 
05:00	3	*	*	*	*	3	*	*	3 
06:00	6	*	*	*	*	6	*	*	6 
07:00	19	*	*	*	*	19	*	*	19 
08:00	20	*	*	*	*	20	*	*	20 
09:00	8	*	*	*	*	8	*	*	8 
10:00	21	*	*	*	*	21	*	*	21 
11:00	17	*	*	*	*	17	*	*	17 
12:00 PM	*	*	*	*	*	*	*	*	*
01:00	*	*	*	*	*	*	*	*	*
02:00	*	*	*	*	*	*	*	*	*
03:00	*	*	*	*	*	*	*	*	*
04:00	*	*	*	*	*	*	*	*	*
05:00	*	*	*	*	*	*	*	*	*
06:00	*	*	*	*	*	*	*	*	*
07:00	*	*	*	*	*	*	*	*	*
08:00	*	*	*	*	*	*	*	*	*
09:00	*	*	*	*	*	*	*	*	*
10:00	*	*	*	*	*	*	*	*	*
11:00	*	*	*	*	*	*	*	*	*
Day Total	100	0	0	0	0	100	0	0	100
% Avg. WkDay	100.0%	0.0%	0.0%	0.0%	0.0%				
% Avg. Week	100.0%	0.0%	0.0%	0.0%	0.0%	100.0%	0.0%	0.0%	
AM Peak Volume	10:00 21					10:00 21			10:00 21
PM Peak Volume									
Grand Total	382	283	296	347	298	402	571	609	722
ADT		ADT 313		AADT 313					