
























Site Code: 00000000097
 Station ID:
 LAKE REGION ROAD IRASBURG
 ~450 FEET SOUTH OF VT ROUTE 58
 Latitude: -999' 0.000 South

Start Time	Mon 14-Jun-10	Tue 15-Jun-10	Wed 16-Jun-10	Thu 17-Jun-10	Fri 18-Jun-10	Average Day	Sat 19-Jun-10	Sun 20-Jun-10	Week Average
12:00 AM	*	*	*	*	*	*	4	4	4 
01:00	*	*	*	*	*	*	4	3	4 
02:00	*	*	*	*	*	*	0	0	0
03:00	*	*	*	*	*	*	1	1	1 
04:00	*	*	*	*	*	*	6	1	4 
05:00	*	*	*	*	*	*	6	2	4 
06:00	*	*	*	*	*	*	20	7	14 
07:00	*	*	*	*	*	*	26	16	21 
08:00	*	*	*	*	*	*	28	34	31 
09:00	*	*	*	*	*	*	39	41	40 
10:00	*	*	*	*	*	*	49	42	46 
11:00	*	*	*	*	*	*	63	43	53 
12:00 PM	*	*	*	*	*	*	52	36	44 
01:00	*	*	*	*	*	*	33	56	44 
02:00	*	*	*	*	*	*	46	34	40 
03:00	*	*	*	*	58	58	47	41	49 
04:00	*	*	*	*	62	62	47	51	53 
05:00	*	*	*	*	66	66	36	31	44 
06:00	*	*	*	*	48	48	48	35	44 
07:00	*	*	*	*	30	30	32	35	32 
08:00	*	*	*	*	29	29	27	28	28 
09:00	*	*	*	*	25	25	28	10	21 
10:00	*	*	*	*	9	9	15	9	11 
11:00	*	*	*	*	8	8	12	2	7 
Day Total	0	0	0	0	335	335	669	562	639
% Avg. WkDay	0.0%	0.0%	0.0%	0.0%	100.0%				
% Avg. Week	0.0%	0.0%	0.0%	0.0%	52.4%	52.4%	104.7%	87.9%	
AM Peak Volume							11:00 63	11:00 43	11:00 53
PM Peak Volume					17:00 66	17:00 66	12:00 52	13:00 56	16:00 53

Site Code: 00000000097
 Station ID:
 LAKE REGION ROAD IRASBURG
 ~450 FEET SOUTH OF VT ROUTE 58
 Latitude: -999' 0.000 South

Start Time	Mon 21-Jun-10	Tue 22-Jun-10	Wed 23-Jun-10	Thu 24-Jun-10	Fri 25-Jun-10	Average Day	Sat 26-Jun-10	Sun 27-Jun-10	Week Average
12:00 AM	2	1	1	2	1	1	4	7	3
01:00	0	1	0	0	1	0	5	3	1
02:00	2	1	1	0	1	1	3	2	1
03:00	3	2	1	2	0	2	0	0	1
04:00	4	7	5	3	8	5	3	3	5
05:00	12	9	10	13	18	12	1	4	10
06:00	18	25	31	19	21	23	11	8	19
07:00	38	33	45	34	24	35	32	14	31
08:00	40	65	39	38	42	45	34	20	40
09:00	35	38	40	41	35	38	50	32	39
10:00	36	45	40	35	37	39	53	40	41
11:00	56	50	33	38	34	42	48	39	43
12:00 PM	40	28	46	33	35	36	40	48	39
01:00	48	45	25	34	33	37	56	50	42
02:00	42	39	29	27	38	35	45	40	37
03:00	51	35	43	45	44	44	53	29	43
04:00	57	57	52	48	58	54	45	57	53
05:00	70	75	50	66	71	66	46	43	60
06:00	49	32	37	40	39	39	28	24	36
07:00	43	41	41	35	26	37	22	32	34
08:00	33	41	23	20	32	30	19	25	28
09:00	11	8	12	21	15	13	15	13	14
10:00	12	5	7	10	10	9	7	9	9
11:00	5	0	2	1	6	3	15	4	5
Day Total	707	683	613	605	629	646	635	546	634
% Avg. WkDay	109.4%	105.7%	94.9%	93.7%	97.4%				
% Avg. Week	111.5%	107.7%	96.7%	95.4%	99.2%	101.9%	100.2%	86.1%	
AM Peak	11:00	08:00	07:00	09:00	08:00	08:00	10:00	10:00	11:00
Volume	56	65	45	41	42	45	53	40	43
PM Peak	17:00	17:00	16:00	17:00	17:00	17:00	13:00	16:00	17:00
Volume	70	75	52	66	71	66	56	57	60

Site Code: 00000000097
 Station ID:
 LAKE REGION ROAD IRASBURG
 ~450 FEET SOUTH OF VT ROUTE 58
 Latitude: -999' 0.000 South

Start Time	Mon 28-Jun-10	Tue 29-Jun-10	Wed 30-Jun-10	Thu 01-Jul-10	Fri 02-Jul-10	Average Day	Sat 03-Jul-10	Sun 04-Jul-10	Week Average
12:00 AM	1	3	3	*	*	2	*	*	2
01:00	0	0	2	*	*	1	*	*	1
02:00	0	2	0	*	*	1	*	*	1
03:00	3	2	1	*	*	2	*	*	2
04:00	4	3	7	*	*	5	*	*	5
05:00	10	14	12	*	*	12	*	*	12
06:00	21	19	22	*	*	21	*	*	21
07:00	37	37	30	*	*	35	*	*	35
08:00	51	45	58	*	*	51	*	*	51
09:00	34	31	46	*	*	37	*	*	37
10:00	40	35	45	*	*	40	*	*	40
11:00	33	39	*	*	*	36	*	*	36
12:00 PM	34	34	*	*	*	34	*	*	34
01:00	34	27	*	*	*	30	*	*	30
02:00	38	37	*	*	*	38	*	*	38
03:00	49	66	*	*	*	58	*	*	58
04:00	42	60	*	*	*	51	*	*	51
05:00	52	47	*	*	*	50	*	*	50
06:00	35	39	*	*	*	37	*	*	37
07:00	26	35	*	*	*	30	*	*	30
08:00	28	27	*	*	*	28	*	*	28
09:00	12	10	*	*	*	11	*	*	11
10:00	1	5	*	*	*	3	*	*	3
11:00	4	4	*	*	*	4	*	*	4
Day Total	589	621	226	0	0	617	0	0	617
% Avg. WkDay	95.5%	100.6%	36.6%	0.0%	0.0%				
% Avg. Week	95.5%	100.6%	36.6%	0.0%	0.0%	100.0%	0.0%	0.0%	
AM Peak	08:00	08:00	08:00			08:00			08:00
Volume	51	45	58			51			51
PM Peak	17:00	15:00				15:00			15:00
Volume	52	66				58			58
Grand Total	1296	1304	839	605	964	1598	1304	1108	1890
ADT		ADT 627		AADT 627					