

















































Counts performed for NVDA by
 Transportation Systems Planning
 1 Bassy Street
 Lebanon, New Hampshire 03766

Site Code: 00000000030
 Station ID:
 CENTER STREET LYNDON
 ~150 FEET WEST OF ELM STREET
 Latitude: -999' 0.000 South

Start Time	Mon 16-Sep-13	Tue 17-Sep-13	Wed 18-Sep-13	Thu 19-Sep-13	Fri 20-Sep-13	Average Day	Sat 21-Sep-13	Sun 22-Sep-13	Week Average
12:00 AM	*	*	22	22	28	24	41	39	30 
01:00	*	*	13	13	32	19	34	36	26 
02:00	*	*	2	8	10	7	24	20	13 
03:00	*	*	6	5	15	9	12	15	11 
04:00	*	*	18	23	20	20	24	6	18 
05:00	*	*	45	69	45	53	30	14	41 
06:00	*	*	126	134	129	130	56	18	93 
07:00	*	*	303	293	264	287	127	77	213 
08:00	*	*	260	258	299	272	215	128	232 
09:00	*	*	336	290	286	304	386	204	300 
10:00	*	*	304	296	311	304	463	250	325 
11:00	*	271	363	366	352	338	463	280	349 
12:00 PM	*	352	367	428	413	390	417	265	374 
01:00	*	317	373	335	389	354	262	266	324 
02:00	*	387	374	404	462	407	257	156	340 
03:00	*	460	449	505	623	509	381	188	434 
04:00	*	360	437	473	528	450	264	189	375 
05:00	*	334	357	322	409	356	255	181	310 
06:00	*	282	281	258	307	282	238	159	254 
07:00	*	173	190	223	245	208	178	120	188 
08:00	*	174	133	140	178	156	143	138	151 
09:00	*	83	89	90	115	94	112	57	91 
10:00	*	52	65	75	127	80	97	38	76 
11:00	*	30	37	51	60	44	76	31	48 
Day Total	0	3275	4950	5081	5647	5097	4555	2875	4616
% Avg. WkDay	0.0%	64.3%	97.1%	99.7%	110.8%				
% Avg. Week	0.0%	70.9%	107.2%	110.1%	122.3%	110.4%	98.7%	62.3%	
AM Peak Volume		11:00 271	11:00 363	11:00 366	11:00 352	11:00 338	10:00 463	11:00 280	11:00 349
PM Peak Volume		15:00 460	15:00 449	15:00 505	15:00 623	15:00 509	12:00 417	13:00 266	15:00 434

Counts performed for NVDA by
 Transportation Systems Planning
 1 Bassy Street
 Lebanon, New Hampshire 03766

Site Code: 00000000030
 Station ID:
 CENTER STREET LYNDON
 ~150 FEET WEST OF ELM STREET
 Latitude: -999' 0.000 South

Start Time	Mon 23-Sep-13	Tue 24-Sep-13	Wed 25-Sep-13	Thu 26-Sep-13	Fri 27-Sep-13	Average Day	Sat 28-Sep-13	Sun 29-Sep-13	Week Average
12:00 AM	16	21	13	*	*	17	*	*	17 
01:00	1	11	11	*	*	8	*	*	8 
02:00	3	4	4	*	*	4	*	*	4 
03:00	4	4	8	*	*	5	*	*	5 
04:00	27	21	24	*	*	24	*	*	24 
05:00	47	40	52	*	*	46	*	*	46 
06:00	125	129	154	*	*	136	*	*	136 
07:00	276	272	281	*	*	276	*	*	276 
08:00	277	247	248	*	*	257	*	*	257 
09:00	286	274	299	*	*	286	*	*	286 
10:00	342	292	313	*	*	316	*	*	316 
11:00	295	299	327	*	*	307	*	*	307 
12:00 PM	392	351	187	*	*	310	*	*	310 
01:00	331	348	*	*	*	340	*	*	340 
02:00	389	365	*	*	*	377	*	*	377 
03:00	515	449	*	*	*	482	*	*	482 
04:00	448	423	*	*	*	436	*	*	436 
05:00	337	344	*	*	*	340	*	*	340 
06:00	221	255	*	*	*	238	*	*	238 
07:00	131	168	*	*	*	150	*	*	150 
08:00	92	127	*	*	*	110	*	*	110 
09:00	80	81	*	*	*	80	*	*	80 
10:00	51	63	*	*	*	57	*	*	57 
11:00	49	59	*	*	*	54	*	*	54 
Day Total	4735	4647	1921	0	0	4656	0	0	4656
% Avg. WkDay	101.7%	99.8%	41.3%	0.0%	0.0%				
% Avg. Week	101.7%	99.8%	41.3%	0.0%	0.0%	100.0%	0.0%	0.0%	
AM Peak	10:00	11:00	11:00			10:00			10:00
Volume	342	299	327			316			316
PM Peak	15:00	15:00	12:00			15:00			15:00
Volume	515	449	187			482			482
Grand Total	4735	7922	6871	5081	5647	9753	4555	2875	9272
ADT		ADT 4,668		AADT 4,668					