

















































Counts performed for NVDA by  
 Transportation Systems Planning  
 1 Bassy Street  
 Lebanon, New Hampshire 03766

Site Code: 00000000029  
 Station ID:  
 COLLEGE ROAD LYNDON  
 ~500 FEET WEST OF CENTER STREET  
 Latitude: 0' 0.000 Undefined

Start Time	Mon 16-Sep-13	Tue 17-Sep-13	Wed 18-Sep-13	Thu 19-Sep-13	Fri 20-Sep-13	Average Day	Sat 21-Sep-13	Sun 22-Sep-13	Week Average
12:00 AM	*	*	20	18	36	25	38	104	43 
01:00	*	*	14	11	46	24	27	87	37 
02:00	*	*	2	9	12	8	28	33	17 
03:00	*	*	6	1	12	6	10	13	8 
04:00	*	*	5	6	8	6	9	15	9 
05:00	*	*	23	22	25	23	15	14	20 
06:00	*	*	68	93	65	75	27	15	54 
07:00	*	*	<b>310</b>	<b>278</b>	<b>255</b>	<b>281</b>	86	96	205 
08:00	*	*	190	168	190	183	169	210	185 
09:00	*	*	230	213	199	214	279	311	246 
10:00	*	*	203	258	211	224	258	<b>446</b>	<b>275</b> 
11:00	*	<b>205</b>	190	212	214	205	<b>315</b>	444	263 
12:00 PM	*	249	241	287	277	264	542	<b>477</b>	346 
01:00	*	225	275	251	287	260	419	453	318 
02:00	*	284	315	280	290	292	518	360	341 
03:00	*	297	<b>361</b>	292	<b>346</b>	<b>324</b>	<b>800</b>	363	<b>410</b> 
04:00	*	280	348	<b>311</b>	291	308	560	333	354 
05:00	*	<b>308</b>	311	290	301	302	602	386	366 
06:00	*	216	248	230	265	240	637	303	316 
07:00	*	158	182	227	238	201	386	313	251 
08:00	*	168	128	132	173	150	377	260	206 
09:00	*	84	105	100	149	110	333	168	156 
10:00	*	70	75	82	143	92	230	106	118 
11:00	*	39	40	58	59	49	139	63	66 
Day Total	0	2583	3890	3829	4092	3866	6804	5373	4610
% Avg. WkDay	0.0%	66.8%	100.6%	99.0%	105.8%				
% Avg. Week	0.0%	56.0%	84.4%	83.1%	88.8%	83.9%	147.6%	116.6%	
AM Peak Volume		11:00 205	07:00 310	07:00 278	07:00 255	07:00 281	11:00 315	10:00 446	10:00 275
PM Peak Volume		17:00 308	15:00 361	16:00 311	15:00 346	15:00 324	15:00 800	12:00 477	15:00 410

Site Code: 00000000029  
 Station ID:  
 COLLEGE ROAD LYNDON  
 ~500 FEET WEST OF CENTER STREET  
 Latitude: 0' 0.000 Undefined

Start Time	Mon 23-Sep-13	Tue 24-Sep-13	Wed 25-Sep-13	Thu 26-Sep-13	Fri 27-Sep-13	Average Day	Sat 28-Sep-13	Sun 29-Sep-13	Week Average
12:00 AM	40	26	31	*	*	32	*	*	32 
01:00	15	27	17	*	*	20	*	*	20 
02:00	3	12	8	*	*	8	*	*	8 
03:00	8	7	4	*	*	6	*	*	6 
04:00	20	8	9	*	*	12	*	*	12 
05:00	58	37	28	*	*	41	*	*	41 
06:00	159	121	115	*	*	132	*	*	132 
07:00	<b>564</b>	<b>489</b>	<b>389</b>	*	*	<b>481</b>	*	*	<b>481</b> 
08:00	429	268	234	*	*	310	*	*	310 
09:00	499	256	272	*	*	342	*	*	342 
10:00	515	284	291	*	*	363	*	*	363 
11:00	363	287	265	*	*	305	*	*	305 
12:00 PM	<b>623</b>	337	<b>230</b>	*	*	397	*	*	397 
01:00	538	308	*	*	*	423	*	*	423 
02:00	534	420	*	*	*	477	*	*	477 
03:00	614	407	*	*	*	<b>510</b>	*	*	<b>510</b> 
04:00	516	<b>465</b>	*	*	*	490	*	*	490 
05:00	385	407	*	*	*	396	*	*	396 
06:00	317	294	*	*	*	306	*	*	306 
07:00	214	286	*	*	*	250	*	*	250 
08:00	176	203	*	*	*	190	*	*	190 
09:00	144	108	*	*	*	126	*	*	126 
10:00	78	108	*	*	*	93	*	*	93 
11:00	83	77	*	*	*	80	*	*	80 
Day Total	6895	5242	1893	0	0	5790	0	0	5790
% Avg. WkDay	119.1%	90.5%	32.7%	0.0%	0.0%				
% Avg. Week	119.1%	90.5%	32.7%	0.0%	0.0%	100.0%	0.0%	0.0%	
AM Peak	07:00	07:00	07:00			07:00			07:00
Volume	564	489	389			481			481
PM Peak	12:00	16:00	12:00			15:00			15:00
Volume	623	465	230			510			510
Grand Total	6895	7825	5783	3829	4092	9656	6804	5373	10400
ADT		ADT 5,029		AADT 5,029					