













































Counts performed for NVDA by
 Transportation Systems Planning
 1 Bassy Street
 Lebanon, New Hampshire 03766
























Site Code: 00000000094
 Station ID:
 SHEFFIELD SQUARE ROAD SHEFFIELD
 ~900 FEET WEST OF VT ROUTE 122
 Latitude: -999' 0.000 South

Start Time	Mon 09-Jul-12	Tue 10-Jul-12	Wed 11-Jul-12	Thu 12-Jul-12	Fri 13-Jul-12	Average Day	Sat 14-Jul-12	Sun 15-Jul-12	Week Average
12:00 AM	*	*	*	*	*	*	*	0	0
01:00	*	*	*	*	*	*	*	0	0
02:00	*	*	*	*	*	*	*	1	1 
03:00	*	*	*	*	*	*	*	0	0
04:00	*	*	*	*	*	*	*	2	2 
05:00	*	*	*	*	*	*	*	3	3 
06:00	*	*	*	*	*	*	*	2	2 
07:00	*	*	*	*	*	*	*	7	7 
08:00	*	*	*	*	*	*	*	15	15 
09:00	*	*	*	*	*	*	*	11	11 
10:00	*	*	*	*	*	*	*	6	6 
11:00	*	*	*	*	*	*	*	16	16 
12:00 PM	*	*	*	*	*	*	*	14	14 
01:00	*	*	*	*	*	*	24	10	17 
02:00	*	*	*	*	*	*	27	14	20 
03:00	*	*	*	*	*	*	10	15	12 
04:00	*	*	*	*	*	*	16	17	16 
05:00	*	*	*	*	*	*	15	12	14 
06:00	*	*	*	*	*	*	18	14	16 
07:00	*	*	*	*	*	*	18	9	14 
08:00	*	*	*	*	*	*	8	6	7 
09:00	*	*	*	*	*	*	8	7	8 
10:00	*	*	*	*	*	*	4	1	2 
11:00	*	*	*	*	*	*	4	1	2 
Day Total	0	0	0	0	0	0	152	183	205
% Avg. WkDay	0.0%	0.0%	0.0%	0.0%	0.0%				
% Avg. Week	0.0%	0.0%	0.0%	0.0%	0.0%	0.0%	74.1%	89.3%	
AM Peak Volume								11:00 16	11:00 16
PM Peak Volume							14:00 27	16:00 17	14:00 20

Start Time	Mon 16-Jul-12	Tue 17-Jul-12	Wed 18-Jul-12	Thu 19-Jul-12	Fri 20-Jul-12	Average Day	Sat 21-Jul-12	Sun 22-Jul-12	Week Average
12:00 AM	1	0	0	0	0	0	0	4	1 
01:00	0	0	2	0	0	0	1	1	1 
02:00	1	0	0	0	1	0	1	0	0
03:00	0	0	1	1	3	1	1	0	1 
04:00	0	2	0	2	0	1	0	0	1 
05:00	11	9	13	11	6	10	5	3	8 
06:00	13	23	13	11	9	14	10	2	12 
07:00	16	12	23	18	24	19	15	4	16 
08:00	9	10	12	16	13	12	23	9	13 
09:00	12	14	18	19	15	16	25	16	17 
10:00	8	12	7	14	17	12	21	16	14 
11:00	13	14	12	16	15	14	13	20	15 
12:00 PM	17	9	17	16	23	16	24	12	17 
01:00	12	13	11	24	16	15	15	21	16 
02:00	20	17	26	21	20	21	12	12	18 
03:00	10	23	19	25	21	20	14	16	18 
04:00	23	16	17	17	16	18	19	20	18 
05:00	14	18	17	16	21	17	28	18	19 
06:00	13	11	13	18	14	14	16	18	15 
07:00	9	5	16	12	13	11	13	12	11 
08:00	6	5	11	8	9	8	12	2	8 
09:00	9	6	13	9	4	8	4	6	7 
10:00	7	4	5	2	4	4	8	1	4 
11:00	0	1	1	2	2	1	5	0	2 
Day Total	224	224	267	278	266	252	285	213	252
% Avg. WkDay	88.9%	88.9%	106.0%	110.3%	105.6%				
% Avg. Week	88.9%	88.9%	106.0%	110.3%	105.6%	100.0%	113.1%	84.5%	
AM Peak	07:00	06:00	07:00	09:00	07:00	07:00	09:00	11:00	09:00
Volume	16	23	23	19	24	19	25	20	17
PM Peak	16:00	15:00	14:00	15:00	12:00	14:00	17:00	13:00	17:00
Volume	23	23	26	25	23	21	28	21	19

Counts performed for NVDA by
 Transportation Systems Planning
 1 Bassy Street
 Lebanon, New Hampshire 03766

Site Code: 00000000094
 Station ID:
 SHEFFIELD SQUARE ROAD SHEFFIELD
 ~900 FEET WEST OF VT ROUTE 122
 Latitude: -999' 0.000 South

Start Time	Mon 23-Jul-12	Tue 24-Jul-12	Wed 25-Jul-12	Thu 26-Jul-12	Fri 27-Jul-12	Average Day	Sat 28-Jul-12	Sun 29-Jul-12	Week Average
12:00 AM	1	3	*	*	*	2	*	*	2 
01:00	0	2	*	*	*	1	*	*	1 
02:00	0	2	*	*	*	1	*	*	1 
03:00	1	0	*	*	*	0	*	*	0
04:00	1	4	*	*	*	2	*	*	2 
05:00	7	7	*	*	*	7	*	*	7 
06:00	14	12	*	*	*	13	*	*	13 
07:00	17	20	*	*	*	18	*	*	18 
08:00	9	13	*	*	*	11	*	*	11 
09:00	11	10	*	*	*	10	*	*	10 
10:00	8	17	*	*	*	12	*	*	12 
11:00	11	*	*	*	*	11	*	*	11 
12:00 PM	15	*	*	*	*	15	*	*	15 
01:00	9	*	*	*	*	9	*	*	9 
02:00	14	*	*	*	*	14	*	*	14 
03:00	13	*	*	*	*	13	*	*	13 
04:00	14	*	*	*	*	14	*	*	14 
05:00	19	*	*	*	*	19	*	*	19 
06:00	14	*	*	*	*	14	*	*	14 
07:00	12	*	*	*	*	12	*	*	12 
08:00	3	*	*	*	*	3	*	*	3 
09:00	8	*	*	*	*	8	*	*	8 
10:00	5	*	*	*	*	5	*	*	5 
11:00	4	*	*	*	*	4	*	*	4 
Day Total	210	90	0	0	0	218	0	0	218
% Avg. WkDay	96.3%	41.3%	0.0%	0.0%	0.0%				
% Avg. Week	96.3%	41.3%	0.0%	0.0%	0.0%	100.0%	0.0%	0.0%	
AM Peak	07:00	07:00				07:00			07:00
Volume	17	20				18			18
PM Peak	17:00					17:00			17:00
Volume	19					19			19
Grand Total	434	314	267	278	266	470	437	396	675
ADT		ADT 241		AADT 241					