











































Counts performed for NVDA by
 Transpotation Systems Planning
 1 Bassy Street
 Lebanon, NH 03766

Site Code: 000002015072
 Station ID:
 KENNISON ROAD WESTFIELD
 WEST OF TROY TL
 Latitude: -999' 0.000 South

Start Time	Mon 17-Aug-15	Tue 18-Aug-15	Wed 19-Aug-15	Thu 20-Aug-15	Fri 21-Aug-15	Average Day	Sat 22-Aug-15	Sun 23-Aug-15	Week Average
12:00 AM	*	*	*	*	*	*	*	0	0
01:00	*	*	*	*	*	*	*	2	2 
02:00	*	*	*	*	*	*	*	2	2 
03:00	*	*	*	*	*	*	*	0	0
04:00	*	*	*	*	*	*	*	3	3 
05:00	*	*	*	*	*	*	*	0	0
06:00	*	*	*	*	*	*	*	4	4 
07:00	*	*	*	*	*	*	*	5	5 
08:00	*	*	*	*	*	*	*	13	13 
09:00	*	*	*	*	*	*	*	6	6 
10:00	*	*	*	*	*	*	*	9	9 
11:00	*	*	*	*	*	*	*	6	6 
12:00 PM	*	*	*	*	*	*	*	15	15 
01:00	*	*	*	*	*	*	*	10	10 
02:00	*	*	*	*	*	*	*	4	4 
03:00	*	*	*	*	*	*	*	17	17 
04:00	*	*	*	*	*	*	16	11	14 
05:00	*	*	*	*	*	*	9	20	14 
06:00	*	*	*	*	*	*	9	11	10 
07:00	*	*	*	*	*	*	4	5	4 
08:00	*	*	*	*	*	*	6	6	6 
09:00	*	*	*	*	*	*	5	0	2 
10:00	*	*	*	*	*	*	1	1	1 
11:00	*	*	*	*	*	*	0	0	0
Day Total	0	0	0	0	0	0	50	150	147
% Avg. WkDay	0.0%	0.0%	0.0%	0.0%	0.0%				
% Avg. Week	0.0%	0.0%	0.0%	0.0%	0.0%	0.0%	34.0%	102.0%	
AM Peak Volume								08:00 13	08:00 13
PM Peak Volume							16:00 16	17:00 20	15:00 17

Counts performed for NVDA by
 Transpotation Systems Planning
 1 Bassy Street
 Lebanon, NH 03766

Site Code: 000002015072
 Station ID:
 KENNISON ROAD WESTFIELD
 WEST OF TROY TL
 Latitude: -999' 0.000 South

Start Time	Mon 24-Aug-15	Tue 25-Aug-15	Wed 26-Aug-15	Thu 27-Aug-15	Fri 28-Aug-15	Average Day	Sat 29-Aug-15	Sun 30-Aug-15	Week Average
12:00 AM	0	0	0	0	0	0	0	*	0
01:00	0	0	0	2	0	0	2	*	1 
02:00	0	4	0	2	0	1	2	*	1 
03:00	0	0	0	0	0	0	0	*	0
04:00	1	1	1	1	0	1	1	*	1 
05:00	6	7	6	7	5	6	12	*	7 
06:00	25	15	10	14	10	15	8	*	14 
07:00	12	10	13	17	14	13	16	*	14 
08:00	21	13	10	18	15	15	17	*	16 
09:00	19	19	10	20	19	17	28	*	19 
10:00	15	9	7	15	17	13	14	*	13 
11:00	17	13	11	13	26	16	*	*	16 
12:00 PM	12	13	12	14	25	15	*	*	15 
01:00	9	20	9	15	38	18	*	*	18 
02:00	11	19	16	17	32	19	*	*	19 
03:00	14	19	15	27	28	21	*	*	21 
04:00	20	23	15	36	43	27	*	*	27 
05:00	23	22	14	17	15	18	*	*	18 
06:00	14	12	12	14	23	15	*	*	15 
07:00	9	6	7	6	14	8	*	*	8 
08:00	4	3	3	7	16	7	*	*	7 
09:00	3	4	4	3	11	5	*	*	5 
10:00	0	1	0	2	2	1	*	*	1 
11:00	0	2	0	0	2	1	*	*	1 
Day Total	235	235	175	267	355	252	100	0	257
% Avg. WkDay	93.3%	93.3%	69.4%	106.0%	140.9%				
% Avg. Week	91.4%	91.4%	68.1%	103.9%	138.1%	98.1%	38.9%	0.0%	
AM Peak	06:00	09:00	07:00	09:00	11:00	09:00	09:00		09:00
Volume	25	19	13	20	26	17	28		19
PM Peak	17:00	16:00	14:00	16:00	16:00	16:00			16:00
Volume	23	23	16	36	43	27			27
Grand Total	235	235	175	267	355	252	150	150	404
ADT		ADT 232		AADT 232					