






























Counts performed for NVDA by  
 Transportation Systems Planning  
 1 Bassy Street  
 Lebanon, New Hampshire 03766

Site Code: 00000000064  
 Station ID:  
 LONG POND ROAD WESTMORE  
 ~100 FEET WEST OF FISHING ACCESS  
 Latitude: -999' 0.000 South

Start Time	Mon 23-Jul-12	Tue 24-Jul-12	Wed 25-Jul-12	Thu 26-Jul-12	Fri 27-Jul-12	Average Day	Sat 28-Jul-12	Sun 29-Jul-12	Week Average
12:00 AM	*	*	0	0	0	0	0	0	0
01:00	*	*	0	0	0	0	0	0	0
02:00	*	*	0	0	0	0	0	0	0
03:00	*	*	0	0	0	0	0	0	0
04:00	*	*	0	0	0	0	0	0	0
05:00	*	*	0	2	0	1	0	0	0
06:00	*	*	0	0	0	0	2	0	0
07:00	*	*	8	3	4	5	2	3	4 
08:00	*	*	10	0	1	4	2	5	4 
09:00	*	*	2	3	5	3	7	2	4 
10:00	*	*	9	<b>12</b>	7	<b>9</b>	<b>8</b>	10	9 
11:00	*	*	<b>13</b>	1	<b>14</b>	9	8	<b>13</b>	<b>10</b> 
12:00 PM	*	*	14	7	7	9	16	8	10 
01:00	*	*	7	1	9	6	15	7	8 
02:00	*	8	7	<b>11</b>	<b>13</b>	<b>10</b>	11	11	10 
03:00	*	5	8	3	7	6	6	<b>15</b>	7 
04:00	*	<b>12</b>	<b>17</b>	7	6	10	<b>17</b>	14	<b>12</b> 
05:00	*	5	4	4	5	4	9	6	6 
06:00	*	4	7	2	4	4	9	10	6 
07:00	*	2	4	2	3	3	4	1	3 
08:00	*	1	2	1	3	2	0	0	1 
09:00	*	1	1	1	2	1	0	0	1 
10:00	*	0	0	0	0	0	0	0	0
11:00	*	0	0	0	2	0	0	0	0
Day Total	0	38	113	60	92	86	116	105	95
% Avg. WkDay	0.0%	44.2%	131.4%	69.8%	107.0%				
% Avg. Week	0.0%	40.0%	118.9%	63.2%	96.8%	90.5%	122.1%	110.5%	
AM Peak			11:00	10:00	11:00	10:00	10:00	11:00	11:00
Volume			13	12	14	9	8	13	10
PM Peak		16:00	16:00	14:00	14:00	14:00	16:00	15:00	16:00
Volume		12	17	11	13	10	17	15	12

Counts performed for NVDA by  
 Transportation Systems Planning  
 1 Bassy Street  
 Lebanon, New Hampshire 03766

Site Code: 00000000064  
 Station ID:  
 LONG POND ROAD WESTMORE  
 ~100 FEET WEST OF FISHING ACCESS  
 Latitude: -999' 0.000 South

Start Time	Mon 30-Jul-12	Tue 31-Jul-12	Wed 01-Aug-12	Thu 02-Aug-12	Fri 03-Aug-12	Average Day	Sat 04-Aug-12	Sun 05-Aug-12	Week Average
12:00 AM	0	0	0	*	*	0	*	*	0
01:00	0	0	0	*	*	0	*	*	0
02:00	0	0	0	*	*	0	*	*	0
03:00	0	0	0	*	*	0	*	*	0
04:00	0	0	0	*	*	0	*	*	0
05:00	0	1	0	*	*	0	*	*	0
06:00	0	0	1	*	*	0	*	*	0
07:00	0	2	2	*	*	1	*	*	1 
08:00	1	1	<b>5</b>	*	*	2	*	*	2 
09:00	4	3	4	*	*	4	*	*	4 
10:00	<b>7</b>	1	*	*	*	4	*	*	4 
11:00	7	<b>13</b>	*	*	*	<b>10</b>	*	*	<b>10</b> 
12:00 PM	11	5	*	*	*	8	*	*	8 
01:00	9	7	*	*	*	8	*	*	8 
02:00	6	5	*	*	*	6	*	*	6 
03:00	11	4	*	*	*	8	*	*	8 
04:00	7	4	*	*	*	6	*	*	6 
05:00	<b>12</b>	<b>11</b>	*	*	*	<b>12</b>	*	*	<b>12</b> 
06:00	3	11	*	*	*	7	*	*	7 
07:00	2	4	*	*	*	3	*	*	3 
08:00	2	4	*	*	*	3	*	*	3 
09:00	0	1	*	*	*	0	*	*	0
10:00	0	1	*	*	*	0	*	*	0
11:00	0	0	*	*	*	0	*	*	0
Day Total	82	78	12	0	0	82	0	0	82
% Avg. WkDay	100.0%	95.1%	14.6%	0.0%	0.0%				
% Avg. Week	100.0%	95.1%	14.6%	0.0%	0.0%	100.0%	0.0%	0.0%	
AM Peak	10:00	11:00	08:00			11:00			11:00
Volume	7	13	5			10			10
PM Peak	17:00	17:00				17:00			17:00
Volume	12	11				12			12
Grand Total	82	116	125	60	92	168	116	105	177
ADT		ADT 89		AADT 89					