







































Counts performed for NVDA by
 Transportation Systems Planning
 1 Bassy Street
 Lebanon, New Hampshire 03766

Site Code: 00000000029
 Station ID:
 MATTHEWSON HILL ROAD WHEELOCK
 ~700 FEET EAST OF SUTTON ROAD
 Latitude: -999' 0.000 South

Start Time	Mon 09-Jul-12	Tue 10-Jul-12	Wed 11-Jul-12	Thu 12-Jul-12	Fri 13-Jul-12	Average Day	Sat 14-Jul-12	Sun 15-Jul-12	Week Average
12:00 AM	*	*	*	*	*	*	*	1	1 
01:00	*	*	*	*	*	*	*	1	1 
02:00	*	*	*	*	*	*	*	0	0
03:00	*	*	*	*	*	*	*	0	0
04:00	*	*	*	*	*	*	*	0	0
05:00	*	*	*	*	*	*	*	0	0
06:00	*	*	*	*	*	*	*	0	0
07:00	*	*	*	*	*	*	*	2	2 
08:00	*	*	*	*	*	*	*	4	4 
09:00	*	*	*	*	*	*	*	3	3 
10:00	*	*	*	*	*	*	*	2	2 
11:00	*	*	*	*	*	*	*	5	5 
12:00 PM	*	*	*	*	*	*	*	3	3 
01:00	*	*	*	*	*	*	5	3	4 
02:00	*	*	*	*	*	*	9	6	8 
03:00	*	*	*	*	*	*	6	6	6 
04:00	*	*	*	*	*	*	9	7	8 
05:00	*	*	*	*	*	*	6	7	6 
06:00	*	*	*	*	*	*	5	2	4 
07:00	*	*	*	*	*	*	5	2	4 
08:00	*	*	*	*	*	*	3	4	4 
09:00	*	*	*	*	*	*	3	2	2 
10:00	*	*	*	*	*	*	0	1	0
11:00	*	*	*	*	*	*	3	0	2 
Day Total	0	0	0	0	0	0	54	61	69
% Avg. WkDay	0.0%	0.0%	0.0%	0.0%	0.0%				
% Avg. Week	0.0%	0.0%	0.0%	0.0%	0.0%	0.0%	78.3%	88.4%	
AM Peak Volume								11:00 5	11:00 5
PM Peak Volume							14:00 9	16:00 7	14:00 8



















Counts performed for NVDA by
 Transportation Systems Planning
 1 Bassy Street
 Lebanon, New Hampshire 03766

Site Code: 00000000029
 Station ID:
 MATTHEWSON HILL ROAD WHEELOCK
 ~700 FEET EAST OF SUTTON ROAD
 Latitude: -999' 0.000 South

Start Time	Mon 16-Jul-12	Tue 17-Jul-12	Wed 18-Jul-12	Thu 19-Jul-12	Fri 20-Jul-12	Average Day	Sat 21-Jul-12	Sun 22-Jul-12	Week Average
12:00 AM	0	2	1	0	4	1	0	2	1 
01:00	1	1	0	1	0	1	0	0	0
02:00	0	0	0	0	0	0	0	0	0
03:00	0	0	0	0	0	0	0	0	0
04:00	0	0	0	0	0	0	0	0	0
05:00	0	2	2	1	1	1	0	0	1 
06:00	2	1	3	2	3	2	1	2	2 
07:00	5	3	7	3	3	4	0	0	3 
08:00	3	7	9	7	3	6	4	3	5 
09:00	7	5	6	2	6	5	6	1	5 
10:00	8	5	9	4	3	6	5	3	5 
11:00	3	2	8	3	5	4	7	2	4 
12:00 PM	3	5	5	4	4	4	3	5	4 
01:00	4	7	4	5	2	4	2	6	4 
02:00	7	3	3	1	4	4	6	5	4 
03:00	3	6	3	2	9	5	12	4	6 
04:00	7	5	7	11	1	6	5	2	5 
05:00	5	5	5	5	2	4	3	6	4 
06:00	3	5	4	6	4	4	5	6	5 
07:00	6	2	6	1	5	4	3	1	3 
08:00	6	2	3	2	3	3	6	2	3 
09:00	1	1	0	0	1	1	2	3	1 
10:00	1	4	3	0	2	2	3	0	2 
11:00	2	0	1	0	1	1	1	0	1 
Day Total	77	73	89	60	66	72	74	53	68
% Avg. WkDay	106.9%	101.4%	123.6%	83.3%	91.7%				
% Avg. Week	113.2%	107.4%	130.9%	88.2%	97.1%	105.9%	108.8%	77.9%	
AM Peak	10:00	08:00	08:00	08:00	09:00	08:00	11:00	08:00	08:00
Volume	8	7	9	7	6	6	7	3	5
PM Peak	14:00	13:00	16:00	16:00	15:00	16:00	15:00	13:00	15:00
Volume	7	7	7	11	9	6	12	6	6

Counts performed for NVDA by
 Transportation Systems Planning
 1 Bassy Street
 Lebanon, New Hampshire 03766

Site Code: 00000000029
 Station ID:
 MATTHEWSON HILL ROAD WHEELOCK
 ~700 FEET EAST OF SUTTON ROAD
 Latitude: -999' 0.000 South

Start Time	Mon 23-Jul-12	Tue 24-Jul-12	Wed 25-Jul-12	Thu 26-Jul-12	Fri 27-Jul-12	Average Day	Sat 28-Jul-12	Sun 29-Jul-12	Week Average
12:00 AM	0	0	*	*	*	0	*	*	0
01:00	0	1	*	*	*	0	*	*	0
02:00	0	0	*	*	*	0	*	*	0
03:00	0	0	*	*	*	0	*	*	0
04:00	1	2	*	*	*	2	*	*	2 
05:00	0	1	*	*	*	0	*	*	0
06:00	4	3	*	*	*	4	*	*	4 
07:00	4	5	*	*	*	4	*	*	4 
08:00	3	5	*	*	*	4	*	*	4 
09:00	6	5	*	*	*	6	*	*	6 
10:00	4	2	*	*	*	3	*	*	3 
11:00	4	*	*	*	*	4	*	*	4 
12:00 PM	11	*	*	*	*	11	*	*	11 
01:00	4	*	*	*	*	4	*	*	4 
02:00	4	*	*	*	*	4	*	*	4 
03:00	12	*	*	*	*	12	*	*	12 
04:00	10	*	*	*	*	10	*	*	10 
05:00	8	*	*	*	*	8	*	*	8 
06:00	7	*	*	*	*	7	*	*	7 
07:00	5	*	*	*	*	5	*	*	5 
08:00	7	*	*	*	*	7	*	*	7 
09:00	3	*	*	*	*	3	*	*	3 
10:00	1	*	*	*	*	1	*	*	1 
11:00	0	*	*	*	*	0	*	*	0
Day Total	98	24	0	0	0	99	0	0	99
% Avg. WkDay	99.0%	24.2%	0.0%	0.0%	0.0%				
% Avg. Week	99.0%	24.2%	0.0%	0.0%	0.0%	100.0%	0.0%	0.0%	
AM Peak	09:00	07:00				09:00			09:00
Volume	6	5				6			6
PM Peak	15:00					15:00			15:00
Volume	12					12			12
Grand Total	175	97	89	60	66	171	128	114	236
ADT		ADT 73		AADT 73					