














































Counts performed for NVDA by
 Transportation Systems Planning
 1 Bassy Street
 Lebanon, New Hampshire 03766

Site Code: 00000000042
 Station ID:
 NORTH JAY ROAD JAY
 ~500 FEET NORTH OF VT ROUTE 105
 Latitude: -999' 0.000 South

Start Time	Mon 09-Jul-12	Tue 10-Jul-12	Wed 11-Jul-12	Thu 12-Jul-12	Fri 13-Jul-12	Average Day	Sat 14-Jul-12	Sun 15-Jul-12	Week Average
12:00 AM	*	*	2	0	1	1	5	14	4 
01:00	*	*	0	0	0	0	0	9	2 
02:00	*	*	0	1	0	0	0	8	2 
03:00	*	*	0	0	0	0	0	11	2 
04:00	*	*	1	0	0	0	4	4	2 
05:00	*	*	8	8	4	7	4	2	5 
06:00	*	*	2	4	10	5	4	1	4 
07:00	*	*	21	19	26	22	2	6	15 
08:00	*	*	11	26	25	21	14	18	19 
09:00	*	*	10	18	18	15	19	28	19 
10:00	*	*	10	13	21	15	31	23	20 
11:00	*	*	11	8	12	10	23	18	14 
12:00 PM	*	18	19	20	27	21	25	15	21 
01:00	*	17	15	18	16	16	20	17	17 
02:00	*	6	7	16	19	12	21	9	13 
03:00	*	16	16	17	18	17	28	8	17 
04:00	*	10	13	16	17	14	29	17	17 
05:00	*	15	23	28	20	22	29	10	21 
06:00	*	7	16	11	15	12	31	11	15 
07:00	*	8	20	9	23	15	17	5	14 
08:00	*	16	3	8	8	9	14	10	10 
09:00	*	6	6	3	12	7	12	6	8 
10:00	*	6	0	3	3	3	20	0	5 
11:00	*	0	1	1	2	1	17	1	4 
Day Total	0	125	215	247	297	245	369	251	270
% Avg. WkDay	0.0%	51.0%	87.8%	100.8%	121.2%				
% Avg. Week	0.0%	46.3%	79.6%	91.5%	110.0%	90.7%	136.7%	93.0%	
AM Peak Volume			07:00 21	08:00 26	07:00 26	07:00 22	10:00 31	09:00 28	10:00 20
PM Peak Volume		12:00 18	17:00 23	17:00 28	12:00 27	17:00 22	18:00 31	13:00 17	12:00 21

Counts performed for NVDA by
 Transportation Systems Planning
 1 Bassy Street
 Lebanon, New Hampshire 03766

Site Code: 00000000042
 Station ID:
 NORTH JAY ROAD JAY
 ~500 FEET NORTH OF VT ROUTE 105
 Latitude: -999' 0.000 South

Start Time	Mon 16-Jul-12	Tue 17-Jul-12	Wed 18-Jul-12	Thu 19-Jul-12	Fri 20-Jul-12	Average Day	Sat 21-Jul-12	Sun 22-Jul-12	Week Average
12:00 AM	0	0	0	*	*	0	*	*	0
01:00	0	0	0	*	*	0	*	*	0
02:00	0	2	0	*	*	1	*	*	1 
03:00	0	0	0	*	*	0	*	*	0
04:00	0	2	0	*	*	1	*	*	1 
05:00	6	5	9	*	*	7	*	*	7 
06:00	3	5	7	*	*	5	*	*	5 
07:00	20	16	26	*	*	21	*	*	21 
08:00	15	11	16	*	*	14	*	*	14 
09:00	16	16	16	*	*	16	*	*	16 
10:00	12	13	11	*	*	12	*	*	12 
11:00	13	8	*	*	*	10	*	*	10 
12:00 PM	24	18	*	*	*	21	*	*	21 
01:00	15	15	*	*	*	15	*	*	15 
02:00	14	13	*	*	*	14	*	*	14 
03:00	19	9	*	*	*	14	*	*	14 
04:00	21	17	*	*	*	19	*	*	19 
05:00	13	12	*	*	*	12	*	*	12 
06:00	24	5	*	*	*	14	*	*	14 
07:00	16	8	*	*	*	12	*	*	12 
08:00	9	12	*	*	*	10	*	*	10 
09:00	2	3	*	*	*	2	*	*	2 
10:00	2	2	*	*	*	2	*	*	2 
11:00	1	2	*	*	*	2	*	*	2 
Day Total	245	194	85	0	0	224	0	0	224
% Avg. WkDay	109.4%	86.6%	37.9%	0.0%	0.0%				
% Avg. Week	109.4%	86.6%	37.9%	0.0%	0.0%	100.0%	0.0%	0.0%	
AM Peak	07:00	07:00	07:00			07:00			07:00
Volume	20	16	26			21			21
PM Peak	12:00	12:00				12:00			12:00
Volume	24	18				21			21
Grand Total	245	319	300	247	297	469	369	251	494
ADT		ADT 254		AADT 254					