







































Counts performed for NVDA by
 Transportation Systems Planning
 1 Bassy Street
 Lebanon, New Hampshire 03766

Site Code: 00000000039
 Station ID:
 CEMETERY ROAD WESTFIELD
 ~600 FEET EAST OF VT ROUTE 100
 Latitude: -999' 0.000 South

Start Time	Mon 09-Jul-12	Tue 10-Jul-12	Wed 11-Jul-12	Thu 12-Jul-12	Fri 13-Jul-12	Average Day	Sat 14-Jul-12	Sun 15-Jul-12	Week Average
12:00 AM	*	*	0	1	0	0	1	0	0
01:00	*	*	1	1	2	1	0	0	1 
02:00	*	*	0	0	0	0	1	0	0
03:00	*	*	0	0	0	0	0	0	0
04:00	*	*	0	1	1	1	0	1	1 
05:00	*	*	3	2	0	2	3	3	2 
06:00	*	*	3	3	5	4	4	0	3 
07:00	*	*	9	3	7	6	1	4	5 
08:00	*	*	12	11	5	9	14	8	10 
09:00	*	*	9	4	10	8	12	0	7 
10:00	*	*	6	6	6	6	15	7	8 
11:00	*	12	11	15	9	12	23	1	12 
12:00 PM	*	3	8	7	11	7	20	9	10 
01:00	*	7	11	11	7	9	23	8	11 
02:00	*	4	8	11	9	8	12	6	8 
03:00	*	3	2	7	6	4	8	11	6 
04:00	*	5	13	11	7	9	9	11	9 
05:00	*	8	11	9	11	10	10	7	9 
06:00	*	11	5	9	16	10	5	9	9 
07:00	*	8	10	3	11	8	9	4	8 
08:00	*	3	18	4	8	8	7	3	7 
09:00	*	1	0	2	3	2	1	1	1 
10:00	*	1	1	1	2	1	4	3	2 
11:00	*	0	0	0	2	0	0	0	0
Day Total	0	66	141	122	138	125	182	96	129
% Avg. WkDay	0.0%	52.8%	112.8%	97.6%	110.4%				
% Avg. Week	0.0%	51.2%	109.3%	94.6%	107.0%	96.9%	141.1%	74.4%	
AM Peak Volume		11:00 12	08:00 12	11:00 15	09:00 10	11:00 12	11:00 23	08:00 8	11:00 12
PM Peak Volume		18:00 11	20:00 18	13:00 11	18:00 16	17:00 10	13:00 23	15:00 11	13:00 11

Counts performed for NVDA by
 Transportation Systems Planning
 1 Bassy Street
 Lebanon, New Hampshire 03766

Site Code: 00000000039
 Station ID:
 CEMETERY ROAD WESTFIELD
 ~600 FEET EAST OF VT ROUTE 100
 Latitude: -999' 0.000 South

Start Time	Mon 16-Jul-12	Tue 17-Jul-12	Wed 18-Jul-12	Thu 19-Jul-12	Fri 20-Jul-12	Average Day	Sat 21-Jul-12	Sun 22-Jul-12	Week Average
12:00 AM	0	1	1	*	*	1	*	*	1 
01:00	0	0	0	*	*	0	*	*	0
02:00	0	0	0	*	*	0	*	*	0
03:00	0	0	0	*	*	0	*	*	0
04:00	0	0	0	*	*	0	*	*	0
05:00	3	0	1	*	*	1	*	*	1 
06:00	6	4	8	*	*	6	*	*	6 
07:00	6	8	8	*	*	7	*	*	7 
08:00	10	4	9	*	*	8	*	*	8 
09:00	5	5	5	*	*	5	*	*	5 
10:00	7	12	*	*	*	10	*	*	10 
11:00	13	6	*	*	*	10	*	*	10 
12:00 PM	17	6	*	*	*	12	*	*	12 
01:00	18	9	*	*	*	14	*	*	14 
02:00	15	10	*	*	*	12	*	*	12 
03:00	19	10	*	*	*	14	*	*	14 
04:00	18	11	*	*	*	14	*	*	14 
05:00	8	7	*	*	*	8	*	*	8 
06:00	10	8	*	*	*	9	*	*	9 
07:00	6	5	*	*	*	6	*	*	6 
08:00	1	5	*	*	*	3	*	*	3 
09:00	2	2	*	*	*	2	*	*	2 
10:00	0	1	*	*	*	0	*	*	0
11:00	0	1	*	*	*	0	*	*	0
Day Total	164	115	32	0	0	142	0	0	142
% Avg. WkDay	115.5%	81.0%	22.5%	0.0%	0.0%				
% Avg. Week	115.5%	81.0%	22.5%	0.0%	0.0%	100.0%	0.0%	0.0%	
AM Peak Volume	11:00 13	10:00 12	08:00 9			10:00 10			10:00 10
PM Peak Volume	15:00 19	16:00 11				13:00 14			13:00 14
Grand Total	164	181	173	122	138	267	182	96	271
ADT		ADT 133		AADT 133					